74-169-474.1

MOTOR · ROADS · TO · THE · CANADIAN · ROCKIES

SCALE; ONE · INCH · EQUALS · EIGHTEEN · MILES

MARCH · 1ST · 1920.

— ISSUED BY —
CALGARY GOOD ROADS ASSOCIATION
James W. Davidson, President.
W. S. Davidson, Secretary, 303 Maclean Block.
FOR ROAD INFORMATION, Apply to
CALGARY AUTO CLUB
610 Centre St., Calgary, Alberta.

Note. Pending completion of Banff-Windermere Road, Autos can be shipped by Rail between Banff or Lake Louise to Golden. From latter point Highway connects with Columbia Valley Rd via Windermere Lake

LEGEND.
- Railways shown thus;
- Automobile Routes shown thus;
- Automobile Roads under construction;
- Blue Trail denotes Grand Circle Tour leading from Yellowstone Pk. via Glacier Pk. to Canadian Rocky Mountain National Park (Banff), thence thro. Windermere Valley & Spokane, south over California-Banff Bee-line Highway to Los Angeles.
- Red Trail denotes short route from British Columbia to Winnipeg.

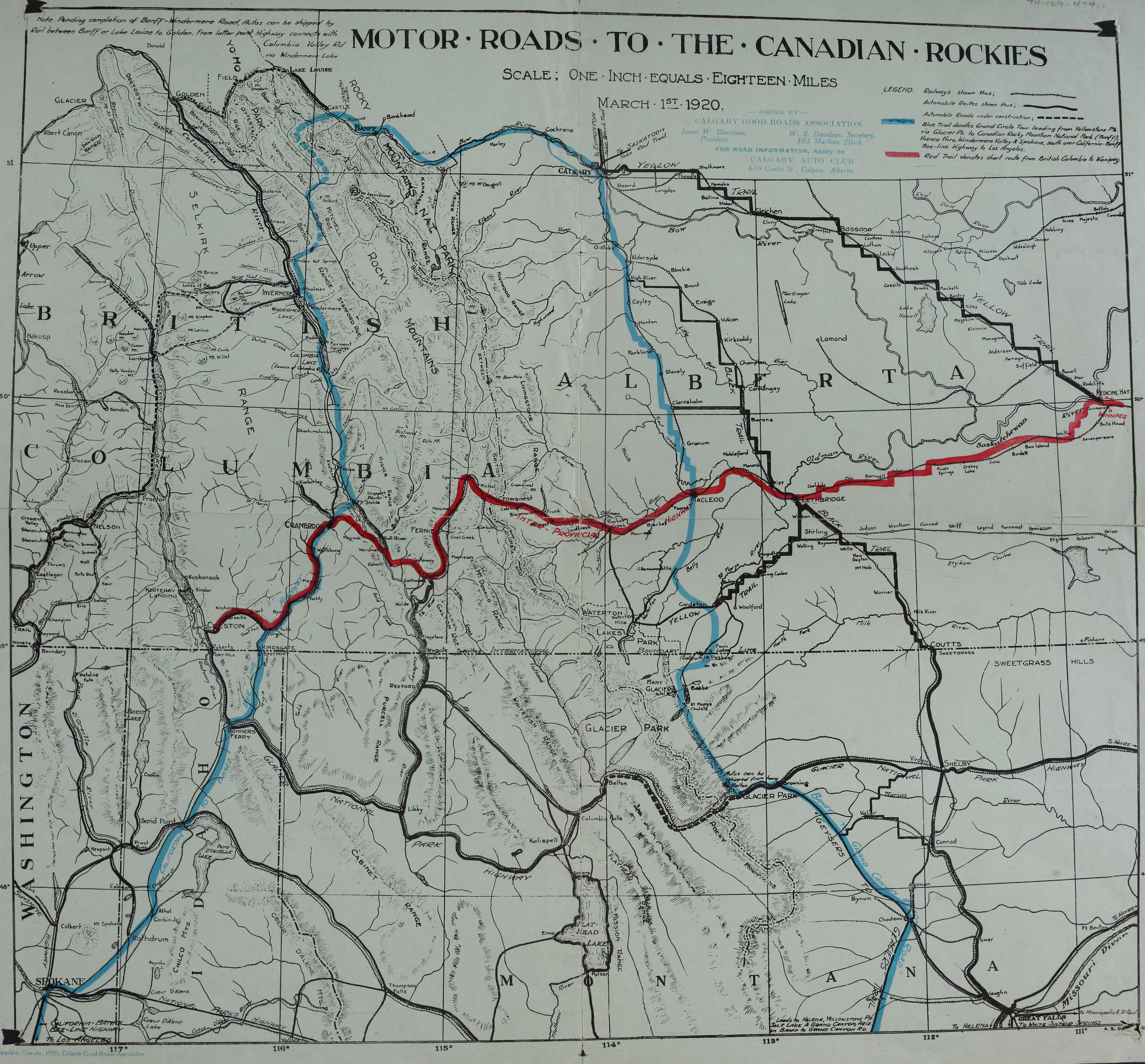
BRITISH COLUMBIA
ALBERTA
WASHINGTON
IDAHO
MONTANA
CALGARY
BANFF
LAKE LOUISE
GOLDEN
FIELD
GLACIER
CASTLE
YO HO PARK
ROCKY MOUNTAINS PARK
SELKIRK
ROCKY MOUNTAINS
INVERMERE
WINDERMERE LAKE
COLUMBIA LAKE
CRANBROOK
FERNIE
CROWSNEST
MACLEOD
LETHBRIDGE
MEDICINE HAT
WINNIPEG
INTER-PROVINCIAL HIGHWAY
YELLOW TRAIL
BLACK TRAIL
To EDMONTON Take Black Trail
To SASKATOON Take Red Trail.
NELSON
CRESTON
KINGSGATE
WATERTON LAKES PARK
INTERNATIONAL BOUNDARY
COUTTS
SWEETGRASS HILLS
MANY GLACIERS
GLACIER PARK
Autos can be shipped from here
GLACIER NATIONAL PARK HIGHWAY
SHELBY
Banff to Grand Canyon Road
GEYSERS TO GLACIERS ROAD
BONNERS FERRY
Sand Point
Libby
Kalispell
Columbia Falls
Belton
FLAT-HEAD LAKE
CABINET RANGE
SPOKANE
NATIONAL PARKS HIGHWAY
CALIFORNIA-BANFF BEE-LINE HIGHWAY TO LOS ANGELES
Leads to HELENA, YELLOWSTONE PK. SALT LAKE & GRAND CANYON, ARIZ. on BANFF to GRAND CANYON RD.
To HELENA
GREAT FALLS
To WHITE SULPHUR SPRINGS
To Minniapolis & St Paul
To HAVRE
Missouri River
117°
116°
115°
114°
113°
112°
111°
51°
50°
49°
48°
A. S. D. C. E.

Copyright, Canada, 1920, Calgary Good Roads Association.

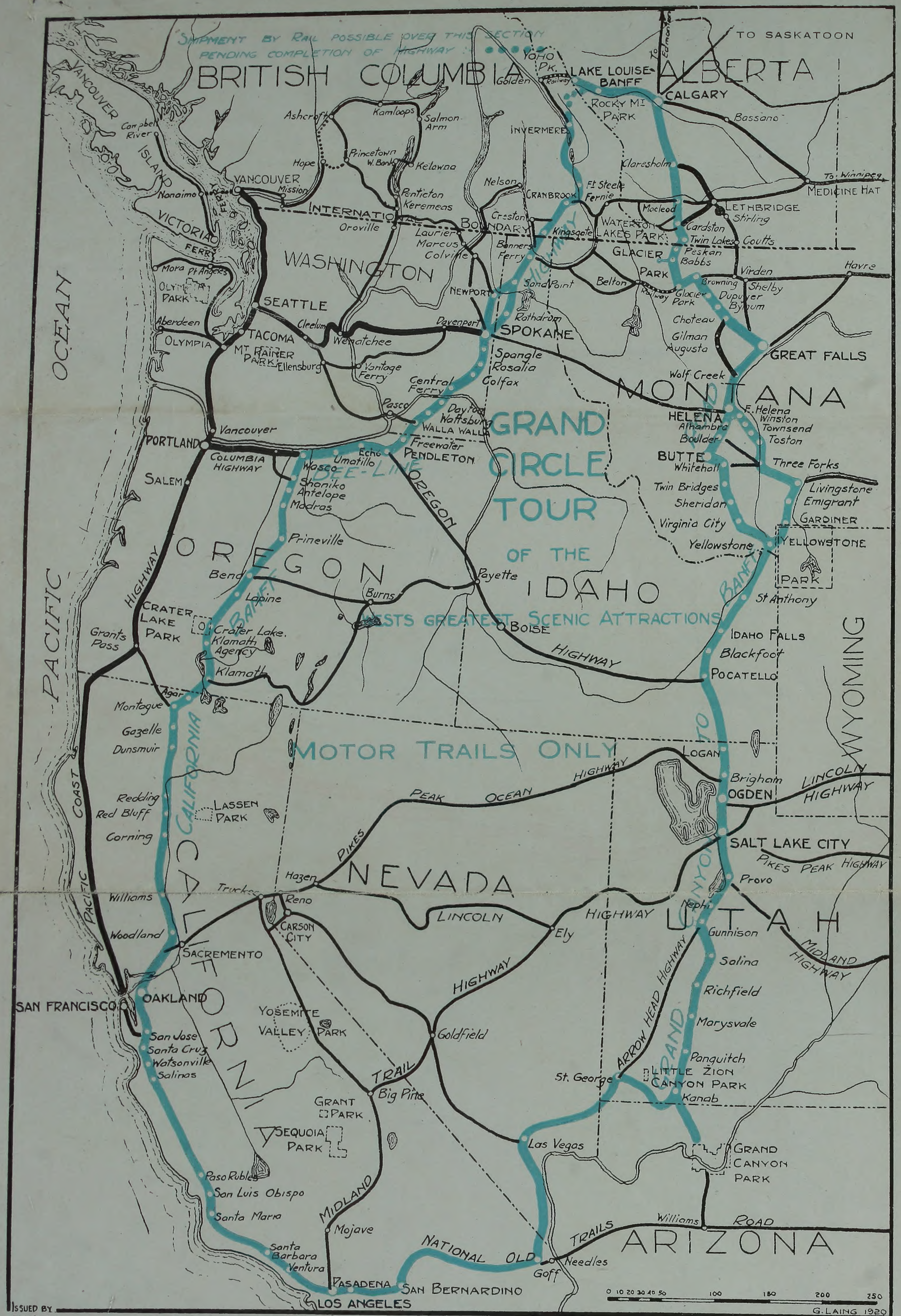
SHIPMENT BY RAIL POSSIBLE OVER THIS SECTION PENDING COMPLETION OF HIGHWAY :
GRAND CIRCLE TOUR OF THE WESTS GREATEST SCENIC ATTRACTIONS
MOTOR TRAILS ONLY
BRITISH COLUMBIA
ALBERTA
TO SASKATOON
To Edmonton
To Winnipeg
WASHINGTON
MONTANA
OREGON
IDAHO
WYOMING
NEVADA
UTAH
CALIFORNIA
ARIZONA
PACIFIC OCEAN
VANCOUVER ISLAND
INTERNATIONAL BOUNDARY
YOHO PK.
LAKE LOUISE
BANFF
CALGARY
ROCKY MT PARK
VANCOUVER
VICTORIA
SEATTLE
TACOMA
MT RAINIER PARK
SPOKANE
GLACIER PARK
WATERTON LAKES PARK
LETHBRIDGE
MEDICINE HAT
GREAT FALLS
HELENA
BUTTE
GARDINER
YELLOWSTONE PARK
PORTLAND
COLUMBIA HIGHWAY
PENDLETON
WALLA WALLA
OREGON TRAIL
BEE-LINE
CRATER LAKE PARK
BOISE
IDAHO FALLS
POCATELLO
LOGAN
OGDEN
SALT LAKE CITY
LINCOLN HIGHWAY
PIKES PEAK OCEAN HIGHWAY
PIKES PEAK HIGHWAY
MIDLAND HIGHWAY
ARROW HEAD HIGHWAY
LITTLE ZION CANYON PARK
GRAND CANYON PARK
LASSEN PARK
SACREMENTO
OAKLAND
SAN FRANCISCO
RENO
CARSON CITY
YOSEMITE VALLEY PARK
GRANT PARK
SEQUOIA PARK
Las Vegas
NATIONAL OLD TRAILS ROAD
LOS ANGELES
PASADENA
SAN BERNARDINO
Needles
0 10 20 30 40 50 100 150 200 250
G. LAING 1920

ISSUED BY

CALGARY · GOOD · ROADS · ASSOCIATION, James W. Davidson, Pres., W.S. Davidson, Sec., AND CALGARY · AUTO · CLUB, Geo. H Webster, Pres., H H. Newcomb, Sec , CALGARY, ALBERTA.

[UAA-1974-479-002-001]

MOTOR · ROADS · TO · THE · CANAD

SCALE; ONE · INCH · EQUALS · EIGHTEEN · MILES

MARCH · 1ST · 1920.

— ISSUED BY —

CALGARY GOOD ROADS ASSOCIATI

James W. Davidson;
President.

W. S. Davidson, S
303 Maclean B

FOR ROAD INFORMATION, Apply to

CALGARY AUTO CLU
610 Centre St , Calgary, Alberta

Note. Pending completion of Banff-Windermere Road, Autos can be shipped by Rail between Banff or Lake Louise to Golden. From latter point Highway connects with Columbia Valley Rd via Windermere Lake

BRITISH COLUMBIA
ALBERTA
ROCKY MOUNTAINS
ROCKY MOUNTAINS NAT. PARK
YOHO PARK
SELKIRK RANGE
DOGTOOTH RANGE
BEAVERFOOT RGE
OTTERTAIL RGE
VERMILION RGE
MITCHELL RGE
BRISCO RANGE
STANFORD RGE
KANANASKIS RANGE
FISHER RANGE
HIGHWOOD RANGE
LIVINGSTONE RANGE
PORCUPINE HILLS
HUGHES RANGE
STEEPLES RANGE
DAWSON RANGE
Columbia
River
Kootenay
Bow River
Elbow River
Sheep River
Highwood
Oldman
Kootenay Lake
Upper Arrow Lake
Donald
Glacier
Golden
Field
Lake Louise
Castle
Banff
Bankhead
Canmore
Morley
Cochrane
Calgary
To Edmonton
To Saskatoon
Yellow Trail
Strathmore
Cheadle
Gleichen
Shepard
Langdon
Okotoks
Aldersyde
High River
Blackie
Brant
Cayley
Nanton
Vulcan
Parkland
Stavely
Claresholm
Champion
Carmangay
Barons
Granum
Nobleford
Macleod
Lethbridge
Pincher Creek
Frank
Blairmore
Coleman
Crowsnest
Michel
Fernie
Cranbrook
Fort Steele
Kimberley
Wasa
Invermere
Windermere
Athalmer
Wilmer
Sinclair Hot Springs
Radium
Fairmont Springs
Columbia Lake
Harrogate
Galena
Brisco
Luxor
Parsons
Spillimacheen River
Nakusp
Nelson
Proctor
Kaslo
Sandon
New Denver
Rosebery
Slocan
Lardeau
Poplar
Gerrard
Howser
Albert Canon
Mt Assiniboine
Mt McDougall
Mt Selkirk
Mt Bruce
Lomond
MacGregor Lake
Black Trail
Inter-Provincial Highway
51
50°

74-169-474.1

MOTOR · ROADS · TO · THE · CANADIAN · ROCKIES

SCALE; ONE · INCH · EQUALS · EIGHTEEN · MILES

MARCH · 1ST · 1920.

— ISSUED BY —
CALGARY GOOD ROADS ASSOCIATION
James W. Davidson, President.
W. S. Davidson, Secretary, 303 Maclean Block.

FOR ROAD INFORMATION, Apply to
CALGARY AUTO CLUB
610 Centre St., Calgary, Alberta.

LEGEND.
Railways shown thus; ┼┼┼┼┼
Automobile Routes shown thus; ━━━
Automobile Roads under construction; - - - -
🟦 Blue Trail denotes Grand Circle Tour leading from Yellowstone Pk. via Glacier Pk. to Canadian Rocky Mountain National Park (Banff), thence thro. Windermere Valley & Spokane, south over California-Banff Bee-line Highway to Los Angeles.
🟥 Red Trail denotes short route from British Columbia to Winnipeg.

...hipped by
...nnects with
... Valley Rd
...rmere Lake
...KE LOUISE
ROCKY
CASTLE
Massive
BANFF
Bankhead
Canmore
Bow River
Cochrane
Morley
To EDMONTON Take Black Trail
To SASKATOON Take Red Trail.
CALGARY
YELLOW TRAIL
Strathmore
Cheadle
Shepard
Langdon
Namaka
Ballina
Stobart
Gleichen
Cluny
Bassano
Towers
Crowfoot
Countess
Lathom
Leckie
Southesk
Cassils
Brooks
Rosemary
Duchess
Millicent
Patricia
Princess
Denhart
Iddesleigh
Jenner
Halsbury
Atlee
Majestic
Buffalo
Red Deer River
Tide Lake
Macbeth
Bantry
Tilley
Mezekum
Kininvie
Monogram
Alderson
Pamaga
Suffield
Bowell
Stair
Redcliffe
MEDICINE HAT
Dunmore
WINNIPEG
Bulls Head
Lake Newell
MacGregor Lake
Lomond
MOUNTAINS
KANANASKIS
NAT. PARK
FISHER RANGE
Mt McDougall
Mt Assiniboine
Mt Selkirk
MITCHELL RGE.
BRISCO
Sinclair Hot Springs
RANGE
Athalmer
Windermere
STANFORD RGE.
ROCKY MOUNTAINS
Elbow River
Sheep River
Okotoks
Aldersyde
Blackie
High River
Brant
Ensign
Vulcan
Cayley
Nanton
Kirkcaldy
Parkland
Champion
Stavely
Carmangay
Claresholm
Barons
HIGHWOOD RANGE
Highwood River
Little Bow River
BLACK TRAIL
A L B E R T A
B R I T I S H C O L U M B I A
Radium
Fairmont Springs
COLUMBIA LAKE
Mt Castle
Skookumchuck
Wasa
Kimberley
Ft. Steele
Steeples
HUGHES RANGE
Roth Mt.
Mt Bee-Hive
LIVINGSTONE RANGE
Porcupine Hills
Trout Creek
Granum
Nobleford
Monarch
Kipp
Oldman River
Coaldale
Chin
Barnwell
Taber
Purple Springs
Grassy Lake
Juno
Burdett
Bow Island
Sevenpersons
Whitla
Saskatchewan River
LETHBRIDGE
MACLEOD
Pincher Creek
Brocket
Peigan
Crowsnest
Coleman
Blairmore
Frank
Lundbreck
Cowley
Michel
Sparwood
Hosmer
FERNIE
Coal Creek
Corbin
CRANBROOK
Mayook
Wardner
Bull River
Wattsburg
Colvalli
Galloway
Morrissey
Elko
INTER-PROVINCIAL HIGHWAY
Wilson
Stirling
Welling
Raymond
Wells
New Dayton
McNab
Judson
Wrentham
Conrad
Skiff
Legend
Foremost
Nemiscam
Etzikom
Pakowki
Orion
Coulee
Belly River
St. Marys River
Glenwoodville
51°
50°

M B I A
Cranbrook
Kimberley
Ft. Steele
Wattsburg
Mayook
Wardner
Bull River
Colvalli
Fernie
Coal Creek
Galloway
Morrissey
Elko
Waldo
Tochty
Gold Creek
Sparwood
Michel
Crowsnest
Crowsnest Mt.
Coleman
Blairmore
Frank
Hosmer
Corbin
Lundbreck
Pincher Creek
Oldman River
INTER - PROVINCIAL HIGHWAY
Maunsell
Brocket
Peigan
MACLEOD
Kipp
LETHBRIDGE
Coaldale
Chin
Barnwell
Purple Springs
Grassy Lake
Wilson
BLACK TRAIL
Stirling
Welling
Raymond
Wells
Magrath
Spring Coulee
New Dayton
McNab
Warner
Judson
Wrentham
Conrad
Skiff
Legend
Foremost
Nemiscam
Etzikom
Pakowki
Orion
Etzikom Coulee
Glenwoodville
Belly River
St Marys River
Cardston
Woolford
YELLOW TRAIL
TRAIL
WATERTON LAKES PARK
Waterton Mills
Milk River
Milk River
North Fork
COUTTS
SWEETGRASS
Pinhorn
49°
INTERNATIONAL BOUNDARY LINE
Flagstone
Newgate
Gateway
Roosville
Twin Lakes
(Galbraith)
Peskan
MANY GLACIER Hotel
Babbs
St Marys Chalets
GALTON RGE
McDONALD RANGE
ALBERTA
SWEETGRASS HILLS
REXFORD
PURCELL RANGE
Yaak River
Kootenai River
WHITEFISH RANGE
Flathead River
GLACIER PARK
Belton
Autos can be shipped from here to Belton
Browning
GLACIER PARK
GLACIER NATIONAL PARK HIGHWAY
Virden
SHELBY
To HAVRE
Marias River
Valier
Conrad
Libby
NATIONAL
Columbia Falls
Kalispell
PARK
HIGHWAY
CABINET RANGE
ROCKY MOUNTAINS
"BANFF TO GRAND CANYON ROAD"
GEYSERS
GLACIERS TO GEYSERS TRAIL
FLATHEAD RANGE
Somers
48°
Agawam
Bynum
Choteau
To HAVRE
Ft. Benton
Power
Elmo
FLATHEAD LAKE
MISSION RANGE
Polson
River
Thompson Falls
DALENE MTS
M O N T A N A
Flathead
Gilman
Vaughn
Missouri River
Leads to HELENA, YELLOWSTONE PK. SALT LAKE & GRAND CANYON, ARIZ. on BANFF to GRAND CANYON RD.
To HELENA
GREAT FALLS
To WHITE SULPHUR SPRINGS
To Minniopolis & St Paul
115°
114°
113°
112°
111°
A. S. D. C. E.

C O L U M B I A
Slocan
Proctor
Nelson
Crescent Valley
Slocan Jun
Bonnington Falls
Summit
Thrums
Hall
Castlegar
Porto Rico
Ymir
Salmo
Erie
Champion
Trail
Sayward
Waneta
Boundary
Kuskonook
Sirdar
Kootenay Landing
Kitchener
McNeillie
Creston
Goat Fell
Yahk
Curzon
Ryan
Moyie
Kimberley
Cranbrook
Wattsburg
Mayook
Ft Steele
Wardner
Colvalli
Bull River
Fernie
Coal Creek
Galloway
Morrissey
Waldo
Sparwood
Michel
Crowsnest
Coleman
Blairmore
Frank
Hosmer
Lundbreck
Pincher Creek
Cowley
Macleod
Kipp
Lethbridge
Coaldale
Stirling
Welling
Raymond
Magrath
Spring Coulee
Glenwood Mile
Cardston
Woolford
Waterton Lakes Park
Waterton Mills
INTER-PROVINCIAL HIGHWAY
YELLOW TRAIL
BLACK
Belly
Oldman River
St Marys River
McDonald Range
Galton Rge
Columbia and Alberta
International Boundary Line
49°
Rykerts
Fort Hill
Kingsgate
Eastport
Newgate
Gateway
Roosville
Rexford
Twin Lakes
Peskan
Many Glacier Hotel
Babbs
St Marys Chalets
Glacier Park
Autos can be shipped from here Belton to
Belton
Glacier Park
Browning
Glacier
Columbia Falls
Kalispell
Somers
Flathead Lake
Elmo
Polson
Flathead River
Mission Range
Rocky Mountains
Purcell Range
Whitefish Range
Cabinet Range
Libby
Bonners Ferry
Kootenay River
Moyie River
Yaak River
Glacier National Park Highway
Bee Line
California to Banff
Banff to Geysers
Washington
Idaho
M O N T A
Metaline Falls
Priest Lake
Pend d'Oreille River
Coolin
Sand Point
Priest River
Newport
Pend d'Oreille Lake
Coleman
Clagstone Jc.
48°
Sunshine Highway
Athol
Corbin Jc.
Colbert
Mt Spokane
Rathdrum
Hayden L.
Chilco Mts.
Coeur d'Alene Mts.
Coeur D'Alene
Coeur D'Alene Lake
Coeur d'Alene River
Thompson Falls
Wallace
Spokane
National Parks Highway
California-Banff Bee-Line Highway
To Los Angeles
Leads to Helena, Yellowstone, Salt Lake & Grand Canyon, on Banff to Grand Canyon
117°
116°
115°
114°
113°

Copyright, Canada, 1920, Calgary Good Roads Association.

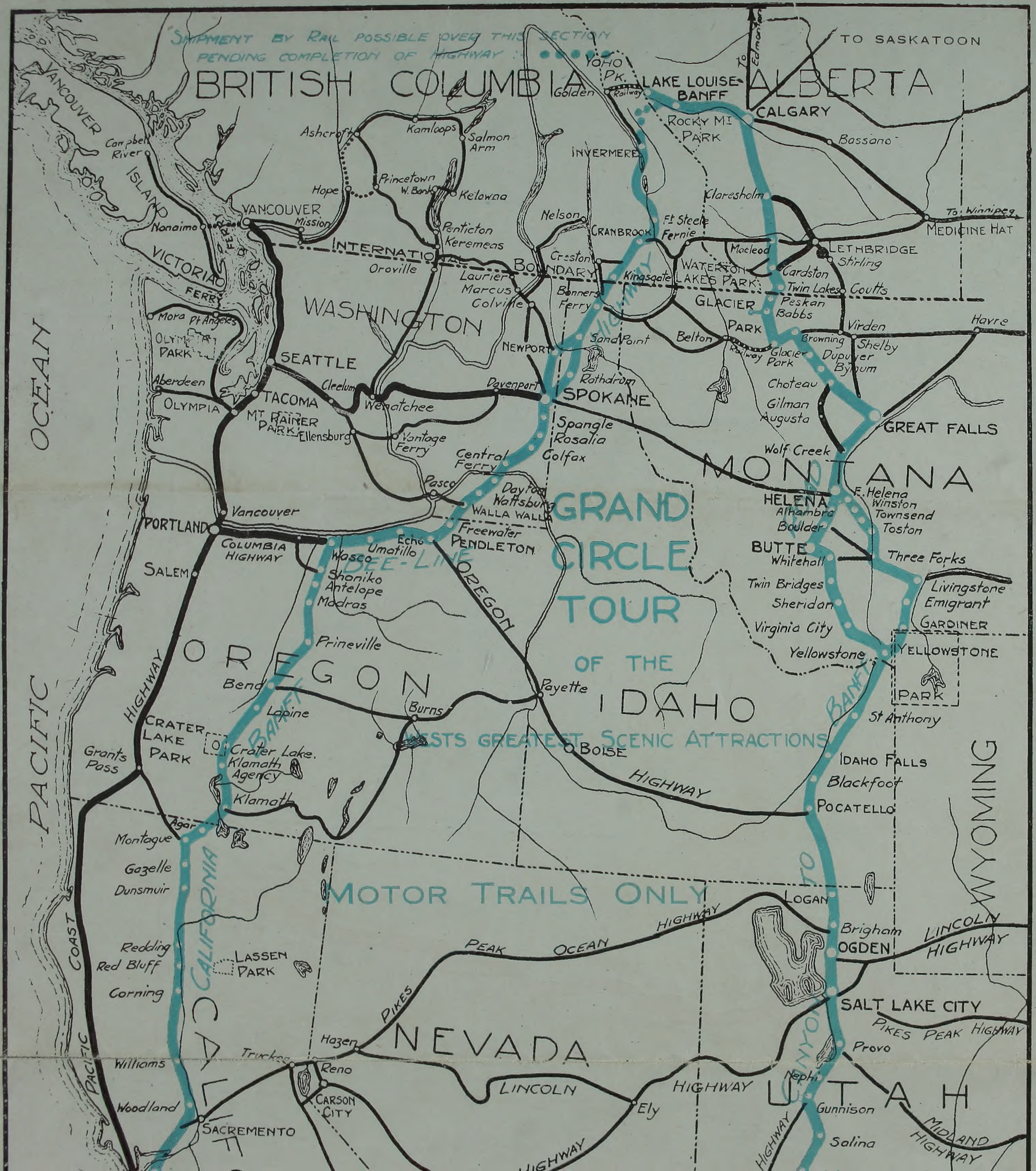
SHIPMENT BY RAIL POSSIBLE OVER THIS SECTION PENDING COMPLETION OF HIGHWAY
BRITISH COLUMBIA
ALBERTA
TO SASKATOON
Edmonton
Yoho Pk.
Golden
Railway
LAKE LOUISE
BANFF
CALGARY
ROCKY MT. PARK
Bassano
To Winnipeg
MEDICINE HAT
INVERMERE
Claresholm
Macleod
LETHBRIDGE
Stirling
Cardston
Twin Lakes
Coutts
Peskan
Babbs
Ft Steele
Fernie
CRANBROOK
Kingsgate
WATERTON LAKES PARK
GLACIER PARK
Belton
Railway
Glacier Park
Browning
Shelby
Dupuyer
Bynum
Virden
Havre
Choteau
Gilman
Augusta
GREAT FALLS
Wolf Creek
MONTANA
HELENA
E. Helena
Winston
Townsend
Toston
Alhambra
Boulder
BUTTE
Whitehall
Three Forks
Livingstone
Emigrant
GARDINER
Twin Bridges
Sheridan
Virginia City
Yellowstone
YELLOWSTONE PARK
St Anthony
VANCOUVER
ISLAND
Campbell River
Nanaimo
VICTORIA
FERRY
VANCOUVER
Mission
Ashcroft
Kamloops
Salmon Arm
Princetown
W. Bank
Hope
Kelowna
Penticton
Keremeas
Nelson
INTERNATIONAL BOUNDARY
Oroville
Creston
Laurier
Marcus
Colville
Bonners Ferry
Sand Point
HIGHWAY
NEWPORT
Rathdrum
WASHINGTON
Mora
Pt Angeles
OLYMPIC PARK
SEATTLE
Aberdeen
OLYMPIA
TACOMA
MT RAINIER PARK
Cleelum
Wenatchee
Davenport
SPOKANE
Ellensburg
Vantage Ferry
Spangle
Rosalia
Colfax
Central Ferry
Pasco
Dayton
Waitsburg
WALLA WALLA
Freewater
PENDLETON
Echo
Umatillo
Vancouver
PORTLAND
COLUMBIA HIGHWAY
SALEM
Wasco
Shaniko
Antelope
Madras
SEE-LINE
OREGON
Prineville
GRAND CIRCLE TOUR
OF THE
WESTS GREATEST SCENIC ATTRACTIONS
OREGON
Bend
BANFF
Lapine
Burns
Payette
IDAHO
BOISE
HIGHWAY
IDAHO FALLS
Blackfoot
POCATELLO
WYOMING
CRATER LAKE PARK
Crater Lake
Klamath Agency
Klamath
Grants Pass
HIGHWAY
Agar
Montague
Gazelle
Dunsmuir
CALIFORNIA
MOTOR TRAILS ONLY
OCEAN HIGHWAY
PEAK
PIKES
LOGAN
Brigham
OGDEN
LINCOLN HIGHWAY
SALT LAKE CITY
PIKES PEAK HIGHWAY
Provo
Nephi
CANYON
TO BANFF
PACIFIC OCEAN
COAST
PACIFIC
Redding
Red Bluff
Corning
LASSEN PARK
Hazen
NEVADA
Truckee
Reno
CARSON CITY
LINCOLN
HIGHWAY
Ely
UTAH
Gunnison
Salina
MIDLAND HIGHWAY
HIGHWAY
Williams
Woodland
SACREMENTO
CALIF
HIGHWAY

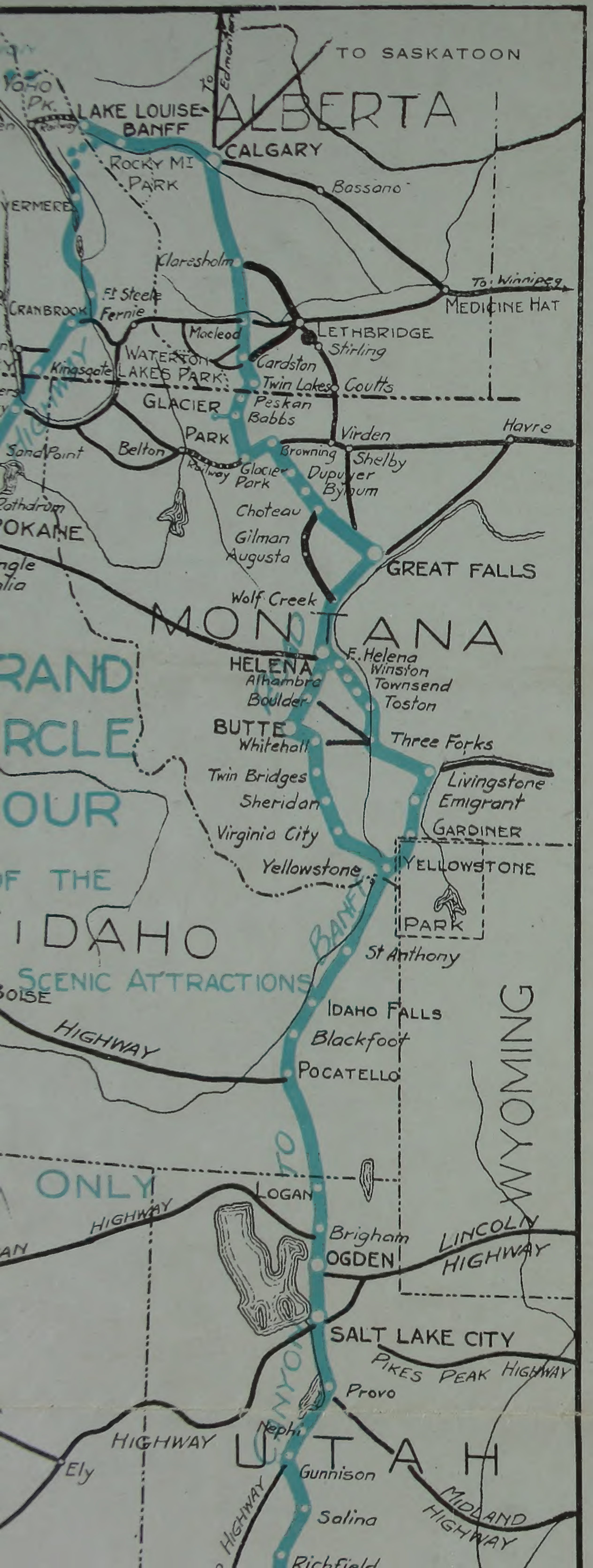
TO SASKATOON
To Edmonton
ALBERTA
Yoho Pk.
LAKE LOUISE
BANFF
CALGARY
ROCKY MT PARK
Bassano
VERMERE
Claresholm
To Winnipeg
MEDICINE HAT
CRANBROOK
Ft Steele
Fernie
Macleod
LETHBRIDGE
Stirling
Kingsgate
WATERTON LAKES PARK
Cardston
Twin Lakes
Coutts
GLACIER PARK
Peskan
Babbs
Virden
Havre
Sand Point
Belton
Browning
Shelby
Glacier Park
Dupuyer
Bynum
Pothdrum
Choteau
POKANE
Gilman
Augusta
GREAT FALLS
Wolf Creek
MONTANA
RAND
RCLE
OUR
OF THE
HELENA
F. Helena
Winston
Alhambra
Townsend
Boulder
Toston
BUTTE
Whitehall
Three Forks
Twin Bridges
Livingstone
Sheridan
Emigrant
Virginia City
GARDINER
Yellowstone
YELLOWSTONE
PARK
IDAHO
BANFF
St Anthony
SCENIC ATTRACTIONS
BOISE
IDAHO FALLS
Blackfoot
HIGHWAY
POCATELLO
WYOMING
TO
ONLY
LOGAN
HIGHWAY
Brigham
LINCOLN HIGHWAY
OGDEN
SALT LAKE CITY
PIKES PEAK HIGHWAY
CANYON
Provo
HIGHWAY
Nephi
Ely
UTAH
Gunnison
MIDLAND HIGHWAY
HIGHWAY
Salina
Richfield

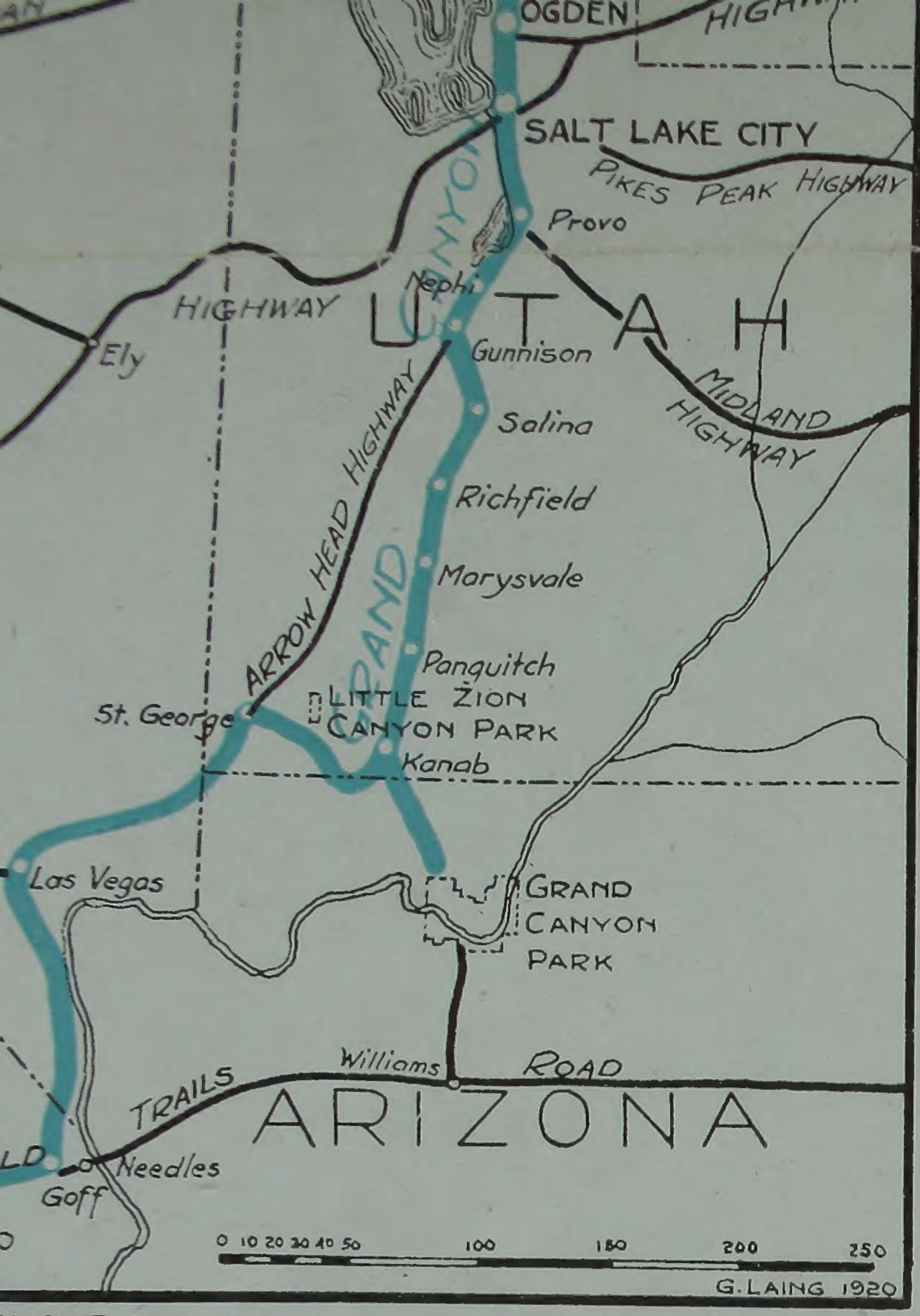
OGDEN
HIGH
SALT LAKE CITY
PIKES PEAK HIGHWAY
Provo
CANYON
Nephi
HIGHWAY
UTAH
Ely
Gunnison
MIDLAND HIGHWAY
Salina
ARROW HEAD HIGHWAY
Richfield
GRAND
Marysvale
Panguitch
St. George
LITTLE ZION CANYON PARK
Kanab
Las Vegas
GRAND CANYON PARK
Williams
ROAD
TRAILS
ARIZONA
LD
Needles
Goff
0 10 20 30 40 50 100 150 200 250
G. LAING 1920

O·CLUB, Geo.H Webster, Pres., H.H.Newcomb, Sec, CALGARY, ALBERTA.

[UAA-1974-479-002-001]

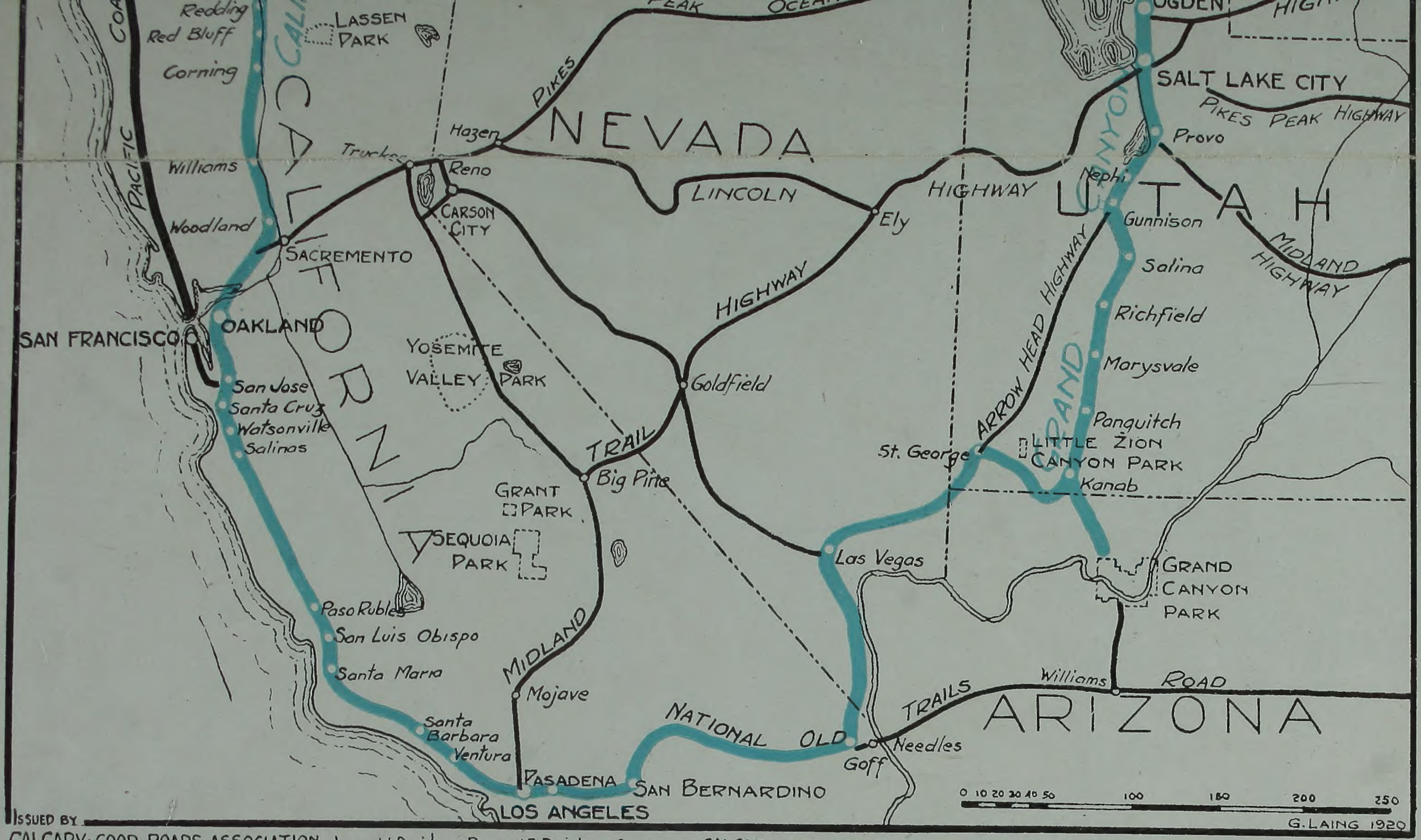
Redding
Red Bluff
Corning
Williams
Woodland
Pacific
Coa
Cali
Lassen Park
Pikes
Peak
Ocean
Hazen
Truckee
Nevada
Reno
Carson City
Lincoln
Highway
Ely
Sacramento
California
Oakland
San Francisco
Yosemite Valley Park
Goldfield
San Jose
Santa Cruz
Watsonville
Salinas
Trail
Big Pine
Grant Park
Sequoia Park
Paso Robles
San Luis Obispo
Santa Maria
Midland
Mojave
Santa Barbara
Ventura
Pasadena
Los Angeles
San Bernardino
National Old Trails
Goff
Needles
Las Vegas
Ogden
Highway
Salt Lake City
Pikes Peak Highway
Provo
Nephi
Canyon
Utah
Gunnison
Salina
Midland Highway
Richfield
Marysvale
Arrow Head Highway
Grand
Panguitch
St. George
Little Zion Canyon Park
Kanab
Grand Canyon Park
Williams
Road
Trails
Arizona
0 10 20 30 40 50 100 150 200 250
G. Laing 1920

ISSUED BY
CALGARY·GOOD·ROADS·ASSOCIATION, James W. Davidson, Pres., W.S. Davidson, Sec., AND CALGARY·AUTO·CLUB, Geo. H Webster, Pres., H. H. Newcomb, Sec, CALGARY, ALBERTA.